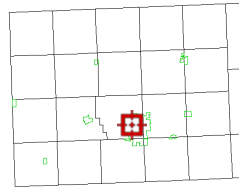







**Overview**



**Legend**

-  Brookings City Limits
-  City Limits
-  Township Boundar
-  Sections
-  Parcels

<b>Parcel ID</b>	404050070001100	<b>Alternate ID</b>	n/a	<b>Owner Address</b>	KIND HOLDINGS LLC
<b>Sec/Twp/Rng</b>	--	<b>Class</b>	NADC		120 MAIN AVE S
<b>Property Address</b>	420 MAIN AVE BROOKINGS	<b>Acreage</b>	n/a		BROOKINGS SD 57006
<b>District</b>	4001				
<b>Brief Tax Description</b>	ORIGINAL PLAT ADDN, LOT 11A BLK 7 12,344 SF <i>(Note: Not to be used on legal documents)</i>				

Date created: 10/22/2020  
Last Data Uploaded: 10/22/2020 8:05:41 AM

Developed by  **Schneider**  
GEOSPATIAL