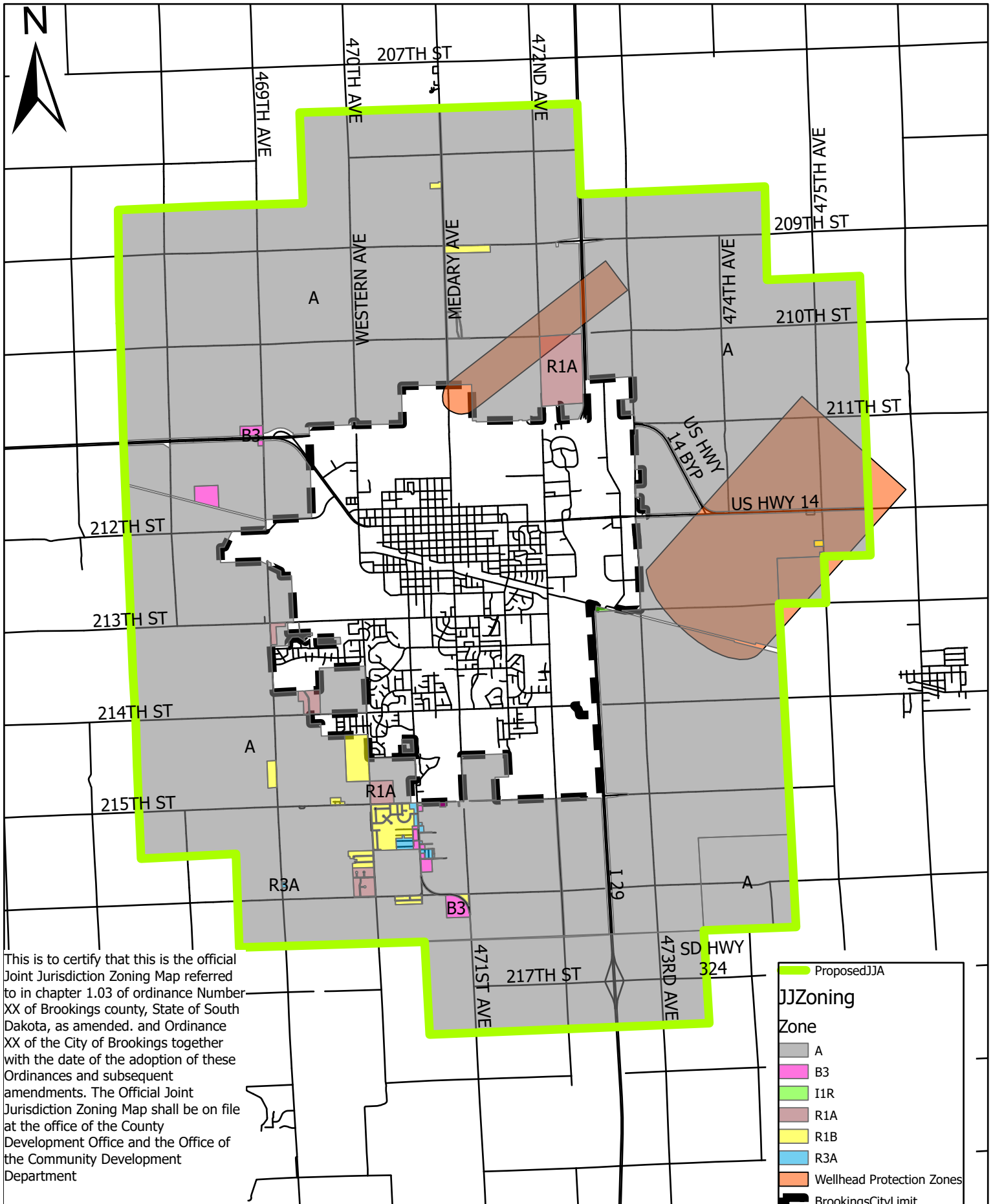










Joint Jurisdiction Zoning



This is to certify that this is the official Joint Jurisdiction Zoning Map referred to in chapter 1.03 of ordinance Number XX of Brookings county, State of South Dakota, as amended. and Ordinance XX of the City of Brookings together with the date of the adoption of these Ordinances and subsequent amendments. The Official Joint Jurisdiction Zoning Map shall be on file at the office of the County Development Office and the Office of the Community Development Department

JJZoning	
Zone	
	A
	B3
	I1R
	R1A
	R1B
	R3A
	Wellhead Protection Zones
	BrookingsCityLimit