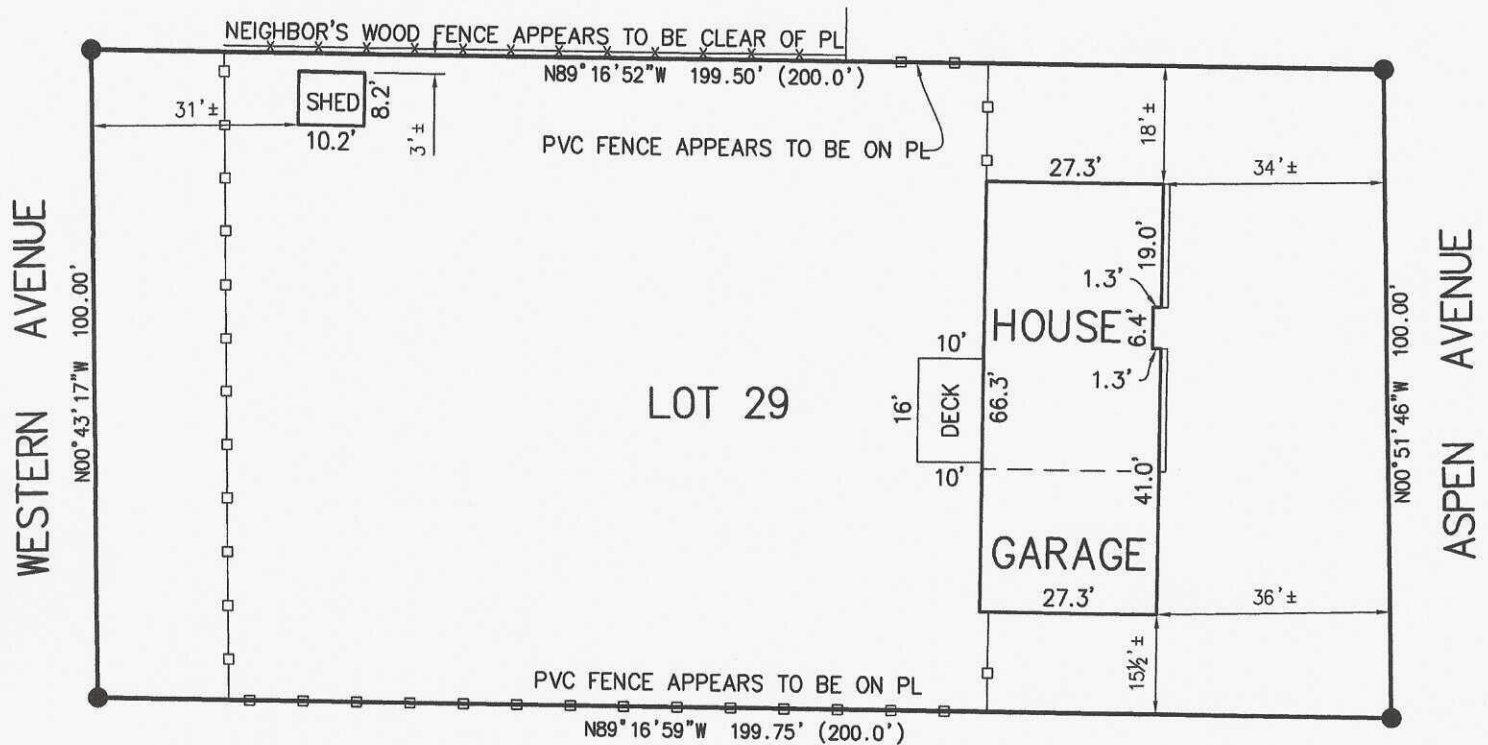



# LEGAL DESCRIPTION:

LOT 29, RIVER RIDGE IN THE NW1/4 OF THE NW1/4 OF  
SECTION 11, T109N, R50W OF THE 5th P.M.,  
BROOKINGS COUNTY, SOUTH DAKOTA.




## LEGEND:

- FOUND PINS
- △ SET 5/8" REBAR AND TAG "PLS 11114"



*Brian D. Ernst*  
Brian D. Ernst, PLS 11114

11/14/25  
Date



OWNER:  
CHRISTOPHER WAIBEL  
3334 ASPEN AVENUE  
BROOKINGS, SD 57006

**FORESIGHT**  
LAND SURVEYORS

922 2nd STREET S, SUITE A, BROOKINGS, SD 57006  
PHONE: 605.695.6442 Foresight@brookings.net

DATE: 11/14/25

J.N. 25-0423